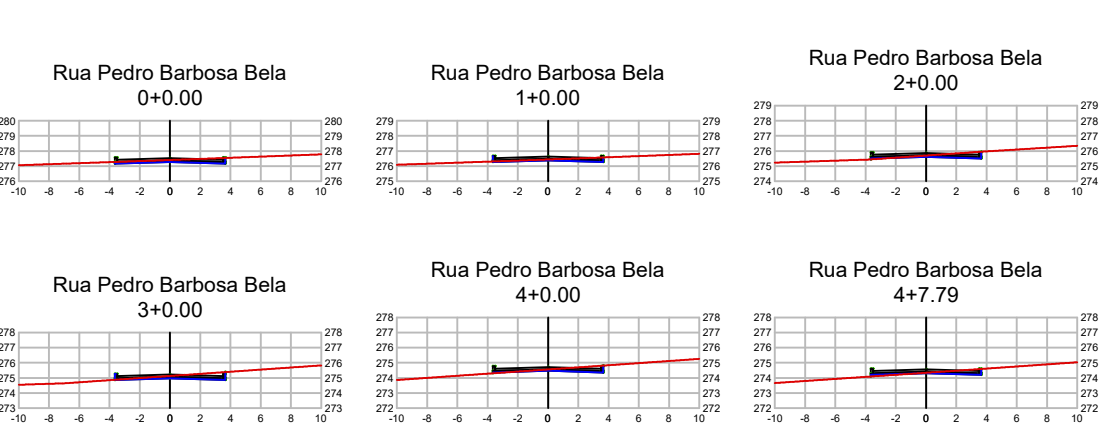
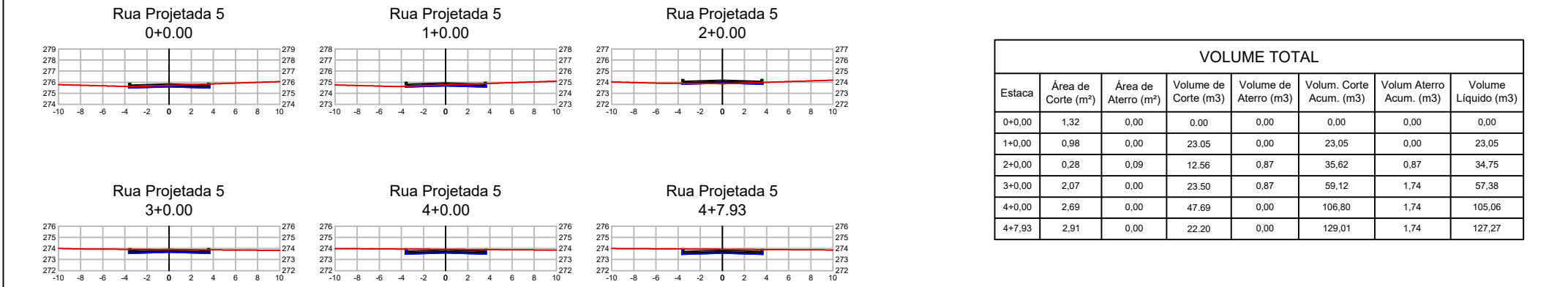


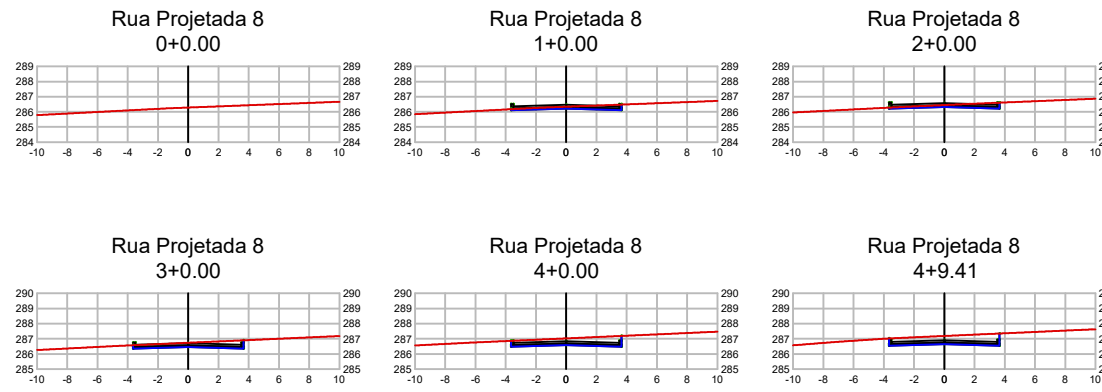
VOLUME TOTAL						
Estaca	Área de Corte (m²)	Área de Aterro (m²)	Volum. de Corte (m³)	Volum. de Aterro (m³)	Volum. Corte Acum. (m³)	Volum. Aterro Acum. (m³)
0+0.00	2.16	0.00	0.00	0.00	0.00	0.00
1+0.00	1.84	0.00	40.99	0.00	40.99	0.00
2+0.00	1.74	0.00	36.74	0.00	77.73	0.00
3+0.00	1.58	0.00	32.85	0.00	110.58	0.00
4+0.00	1.15	0.00	27.03	0.00	137.61	0.00
5+0.00	2.44	0.00	35.96	0.00	173.57	0.00
6+0.00	2.72	0.00	51.81	0.00	225.38	0.00
6+17.11	6.75	0.48	29.71	4.12	254.89	4.12



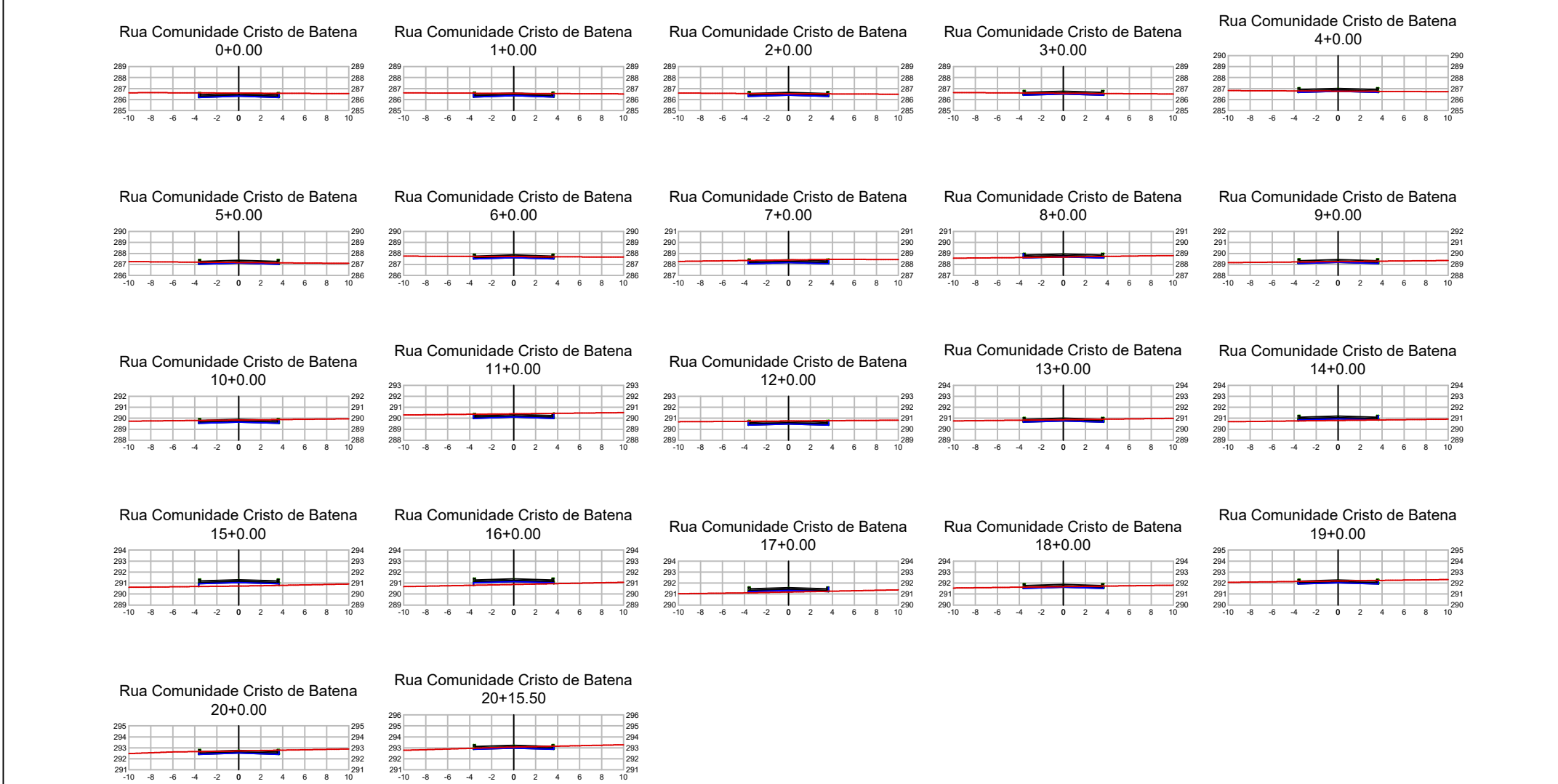
VOLUME TOTAL						
Estaca	Área de Corte (m²)	Área de Aterro (m²)	Volum. de Corte (m³)	Volum. de Aterro (m³)	Volum. Corte Acum. (m³)	Volum. Aterro Acum. (m³)
0+0.00	1.33	0.00	0.00	0.00	0.00	0.00
1+0.00	0.79	0.00	21.25	0.00	21.25	0.00
2+0.00	1.04	0.05	18.32	0.54	39.57	0.54
3+0.00	1.48	0.00	25.18	0.54	64.73	1.07
4+0.00	1.88	0.04	25.62	0.41	90.34	1.48
4+7.79	5.80	0.14	7.28	0.72	97.66	2.21



VOLUME TOTAL						
Estaca	Área de Corte (m²)	Área de Aterro (m²)	Volum. de Corte (m³)	Volum. de Aterro (m³)	Volum. Corte Acum. (m³)	Volum. Aterro Acum. (m³)
0+0.00	1.32	0.00	0.00	0.00	0.00	0.00
1+0.00	0.98	0.00	23.05	0.00	23.05	0.00
2+0.00	0.28	0.00	12.56	0.87	35.62	0.87
3+0.00	2.07	0.00	23.50	0.87	59.12	1.74
4+0.00	2.69	0.00	47.69	0.00	106.80	1.74
4+7.93	2.91	0.00	22.20	0.00	129.01	1.74



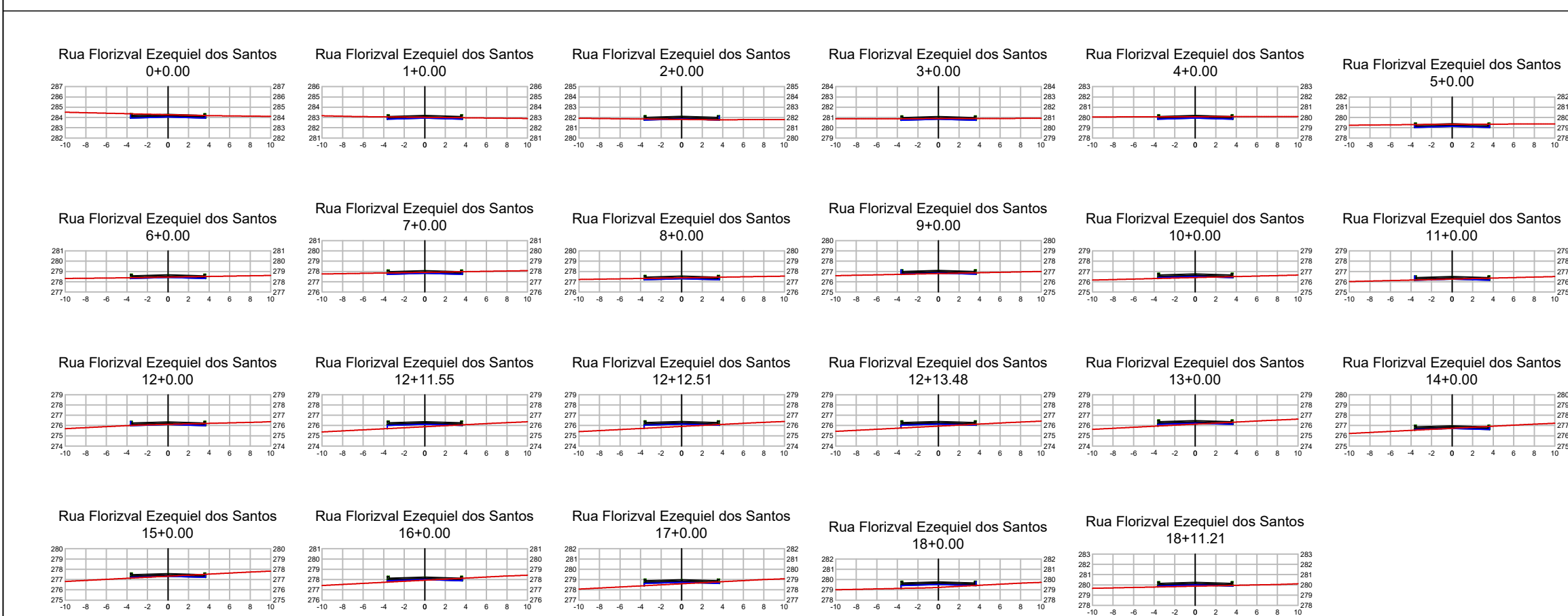
VOLUME TOTAL						
Estaca	Área de Corte (m²)	Área de Aterro (m²)	Volum. de Corte (m³)	Volum. de Aterro (m³)	Volum. Corte Acum. (m³)	Volum. Aterro Acum. (m³)
0+0.00	0.89	0.00	0.00	0.00	0.00	0.00
1+0.00	1.21	0.00	12.12	0.00	12.12	0.00
2+0.00	1.27	0.00	24.81	0.00	36.94	0.00
3+0.00	2.45	0.00	37.14	0.00	74.09	0.00
4+0.00	3.58	0.00	60.22	0.00	134.31	0.00
4+5.41	4.28	0.00	38.98	0.00	173.29	0.00



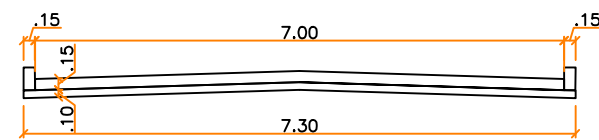
VOLUME TOTAL						
Estaca	Área de Corte (m²)	Área de Aterro (m²)	Volum. de Corte (m³)	Volum. de Aterro (m³)	Volum. Corte Acum. (m³)	Volum. Aterro Acum. (m³)
0+0.00	2.47	0.00	0.00	0.00	0.00	0.00
1+0.00	1.95	0.00	44.29	0.00	44.29	0.00
2+0.00	1.43	0.00	33.82	0.00	78.11	0.00
3+0.00	0.83	0.00	22.52	0.00	100.63	0.00
4+0.00	0.46	0.00	12.88	0.00	113.49	0.00
5+0.00	0.78	0.00	12.11	0.00	125.60	0.00
6+0.00	1.12	0.00	18.72	0.00	144.33	0.00
7+0.00	2.14	0.00	32.62	0.00	176.95	0.00
8+0.00	0.29	0.01	24.25	0.12	201.20	0.12
9+0.00	0.91	0.00	11.82	0.12	213.12	0.25
10+0.00	1.75	0.00	26.57	0.00	239.69	0.25
11+0.00	2.59	0.00	43.85	0.00	283.54	0.25
12+0.00	2.37	0.00	45.54	0.00	329.08	0.25
13+0.00	1.20	0.00	35.95	0.00	365.03	0.25
14+0.00	0.00	0.69	11.98	6.89	380.19	7.14
15+0.00	0.00	1.88	0.00	25.85	380.19	32.79
16+0.00	0.00	1.62	0.00	33.94	380.19	66.73
17+0.00	0.01	0.67	0.15	21.85	380.34	88.58
18+0.00	0.79	0.00	8.65	6.89	389.07	95.24
19+0.00	1.68	0.00	24.38	0.00	413.47	95.24
20+0.00	1.83	0.00	34.79	0.00	448.27	95.24
20+15.50	0.97	0.00	21.74	0.00	469.25	95.24



CROQUI DE LOCALIZAÇÃO
sem escala



VOLUME TOTAL						
Estaca	Área de Corte (m²)	Área de Aterro (m²)	Volum. de Corte (m³)	Volum. de Aterro (m³)	Volum. Corte Acum. (m³)	Volum. Aterro Acum. (m³)
0+0.00	2.00	0.00	0.00	0.00	0.00	0.00
1+0.00	0.99	0.00	28.94	0.00	28.94	0.00
2+0.00	0.16	0.08	10.43	0.75	39.27	0.75
3+0.00	0.75	0.00	9.08	0.75	48.33	1.50
4+0.00	1.42	0.00	21.68	0.00	69.99	1.50
5+0.00	1.91	0.00	33.24	0.00	103.23	1.50
6+0.00	0.58	0.00	24.87	0.00	128.11	1.50
7+0.00	1.55	0.00	46.28	0.00	144.36	1.50
8+0.00	0.98	0.00	30.38	0.00	164.64	1.50
9+0.00	0.16	0.18	11.35	1.84	175.99	3.34
10+0.00	0.09	0.41	2.48	5.85	178.48	9.29
11+0.00	0.45	0.00	5.37	4.11	183.85	13.40
12+0.00	0.48	0.00	9.22	0.00	193.07	13.40
12+11.55	0.02	1.40	2.84	8.08	195.91	21.48
12+13.48	0.00	1.26	0.00	1.28	195.91	22.76
13+0.00	0.25	0.53	0.99	5.44	196.96	28.35
14+0.00	0.58	0.10	8.38	6.32	205.33	35.67
15+0.00	0.55	0.13	11.30	2.32	216.62	38.00
16+0.00	0.35	0.37	9.01	5.06	225.64	43.06
17+0.00	0.15	0.77	0.89	11.47	226.53	54.53
18+0.00	1.55	1.56	23.24	23.27	250.27	77.77
18+11.21	0.04	0.53	0.23	11.85	250.51	89.42



SEÇÃO TRANSVERSAL
esc 1:100



PREFEITURA MUNICIPAL DE ARAPIRACA
Secretaria Municipal de Infraestrutura

PROJETO DE PAVIMENTAÇÃO DRENAGEM DE ÁGUAS PLUVIAIS

Título/ Obra: Obras e serviços de pavimentação e drenagem de águas pluviais em diversas ruas no bairro Deputado Nezinho e na Comunidade Mangabeiras no Município de Arapiraca - AL

Localização: Deputado Nezinho, Arapiraca - AL

Proprietário/ Responsável: Prefeitura Municipal de Arapiraca - CNPJ: 12198693/ 0001-58

Valmir Rodrigues de Albuquerque Filho
CREA - AL: 0215091841

Dados do Projeto: Área de pavimentação: 20.411,93m²

Assunto: SEÇÕES TRANSVERSAIS

Atenção: Conferir as Medidas no Local

Desenho: SEMINFRA

Data: JULHO/ 2024

Escala: Indicada

Prancha Nº: 04/07